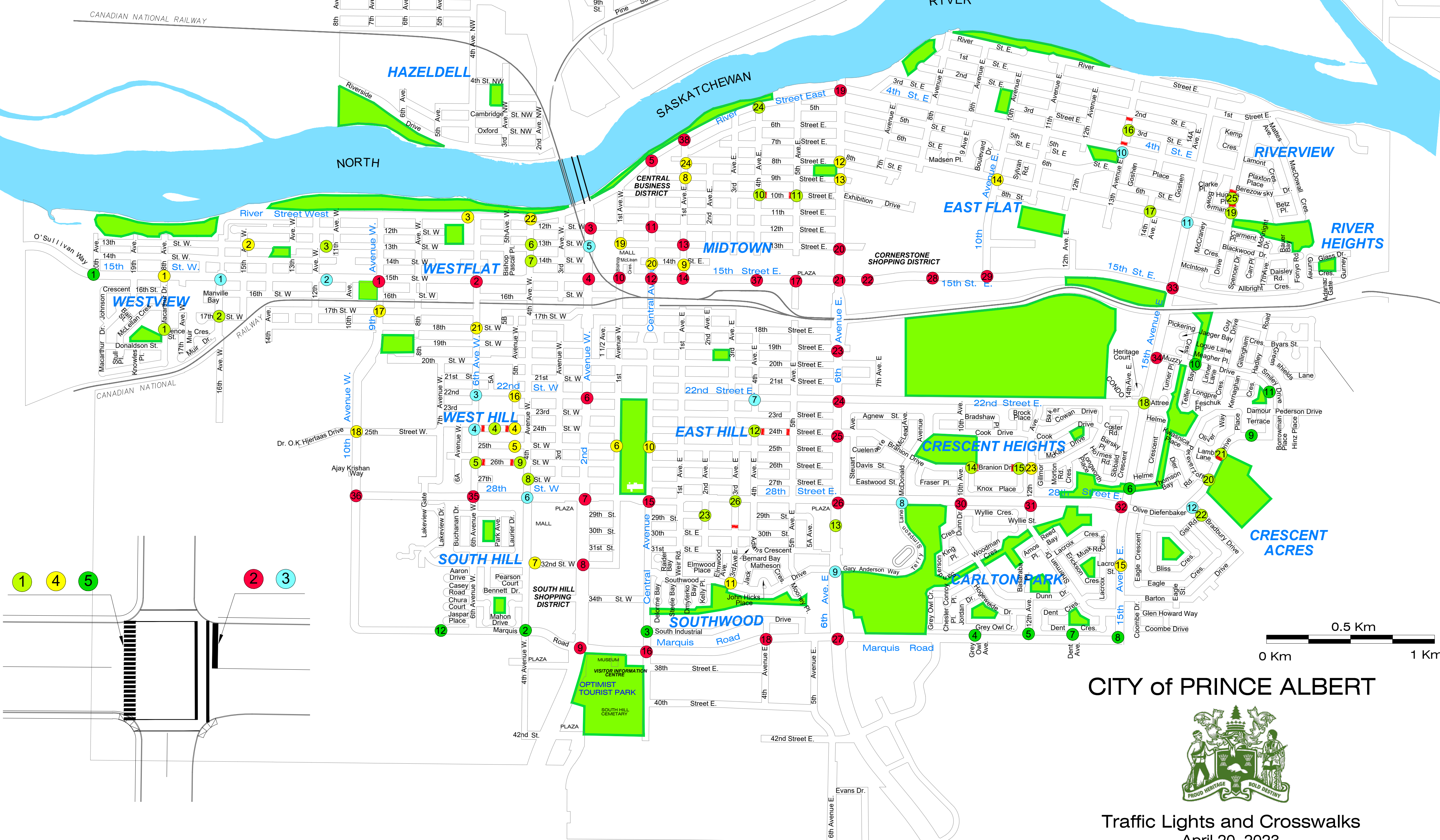
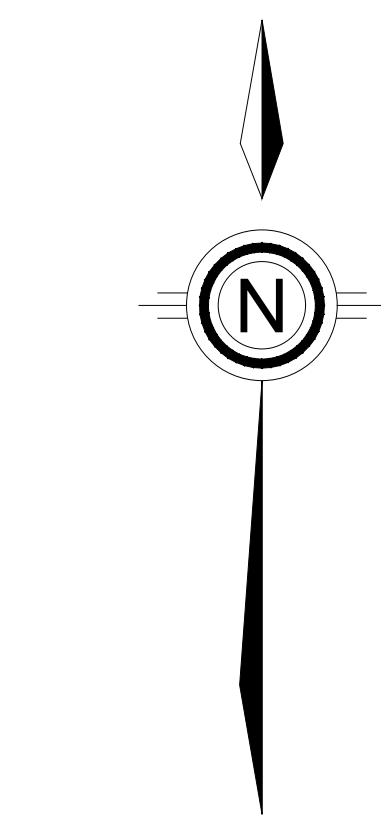





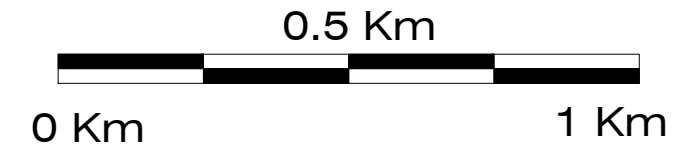
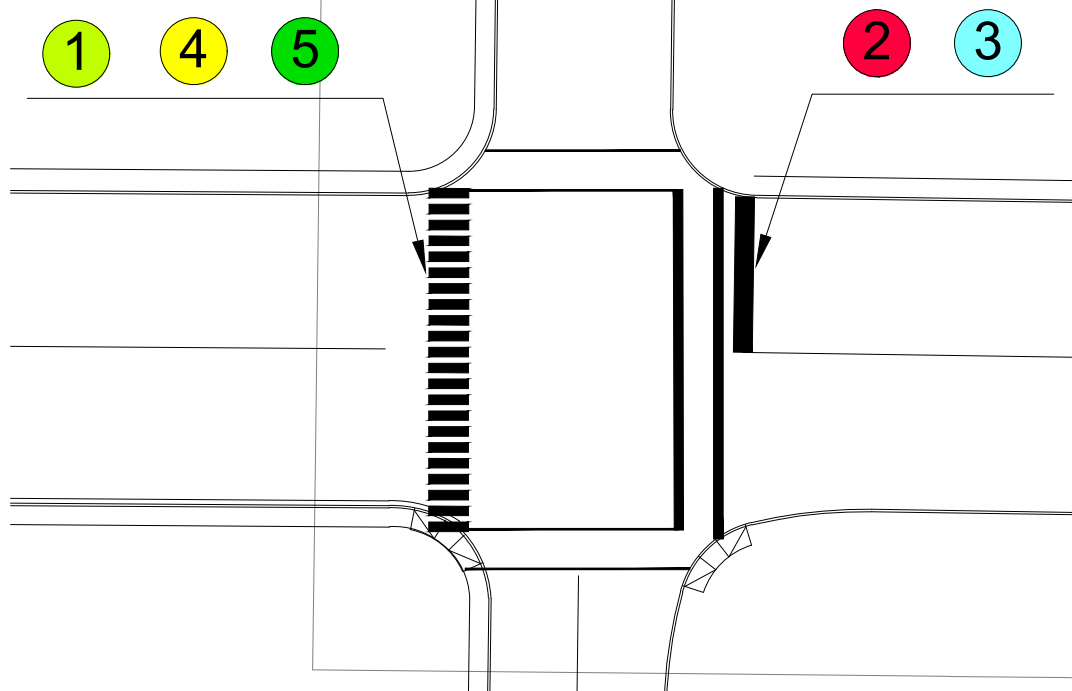


- School Crosswalks**
- 1) MacArthur Dr and Spence St.....B6
 - 2) 16th Ave W and 17th St WC6
 - 3) 13th St W, 11 - 12th AveD5
 - 4) 24th St W, 5 - 6th AveE7
 - 5) 6th Ave W and 26th St WE7
 - 6) 4th Ave W and 13th St WF5
 - 7) 4th Ave W and 14th St WF5
 - 8) 4th Ave W and 27th St WF7
 - 9) 5th Ave W and 26th St WF7
 - 10) 4th Ave E and 10th St EH5
 - 11) 5th Ave E and 10th St EH5
 - 12) 4th Ave E and 24th St EH7
 - 13) 6th Ave E, 29 - 30th St EI7
 - 14) Branion Dr & W. Leg KnoxJ7
 - 15) Branion Dr & E. Leg KnoxJ7
 - 16) 13th Ave E and 3rd St EK4
 - 17) 14th Ave E and 7th St EK5
 - 18) 15th Ave E and 22nd St EK6
 - 19) McIntosh Dr and BowermanL5
 - 20) O.D.D. and S. Leg PeveverzoffL7
 - 21) O.D.D. and Lamb's LaneL7
 - 22) Bradbury Dr and Gisi RoadL7
 - 23) 29th St E and 2nd Ave WH8
 - 24) 4th Ave E and River St EH4
 - 25) Hughes Pl and McIntosh DrL5
 - 26) 3rd Ave E and 28th St EH7
- Half-Signalized Intersections**
- 1) 15th St W and 16th Ave WC5
 - 2) 15th St W, 11-12th Ave WD5
 - 3) 6th Ave W and 22nd St WE6
 - 4) 6th Ave W and 24th St WE7
 - 5) 2nd Ave W and 13th St WF5
 - 6) 4th Ave W and 26th St WF7
 - 7) 4th Ave E and 22nd St EH6
 - 8) 28th St E and MacDonaldI7
 - 9) 6th Ave E and SouthwoodI8
 - 10) 13th Ave E and 4th St EK4
 - 11) 15th Ave E and 7th St EL5
 - 12) O.D.D. and Bradbury DrL7
- Pedestrian Crosswalks**
- 1) 15th St W and 18th Ave WB5
 - 2) 13th St W and 15th Ave WC5
 - 3) River St W and 6th Ave WE5
 - 4) 5th Ave W and 24th St WF7
 - 5) 5th Ave W and 25th St WF7
 - 6) 1st Ave W and 25th St WF7
 - 7) 4th Ave W and 32nd St WF8
 - 8) 1st Ave E and 9th St EG5
 - 9) 1st Ave E and 14th St EG5
 - 10) Central Ave and 25th StG7
 - 11) Southwood Dr and 3rd Ave EH8
 - 12) 8th St E and 6th Ave EI5
 - 13) 9th St E and 6th Ave EI5
 - 14) 7th St E and 10th Ave EJ5
 - 15) 15th Ave E and Lacroix CrK8
 - 16) 5th Ave W and 22nd St WK8
 - 17) 9th Ave W and 17th St WD6
 - 18) 10th Ave W and 25th St WD7
 - 19) 1st Ave W and 13th St WD7
 - 20) Central Ave and 14th StG5
 - 21) 6th Ave W and 18th St WE6
 - 22) River St W and 4th Ave WF5
 - 23) Branion Dr and 12th Ave EK7
 - 24) 1st Ave E and 8th St EG4
- Signalized Intersections**
- 1) 15th St W and 9th Ave West.....D5
 - 2) 15th St W and 6th Ave WE5
 - 3) 2nd Ave W and 12th St WF5
 - 4) 2nd Ave W and 15th St WF5
 - 5) River St and Central AveG4
 - 6) 2nd Ave W and 22nd St WF8
 - 7) 2nd Ave W and 28th St WF7
 - 8) 2nd Ave W and 32nd St WF8
 - 9) 2nd Ave W and Marquis RdF8
 - 10) 15th St W & W. Leg BishopG5
 - 11) Central Ave and 12th StG5
 - 12) Central Ave and 15th StG5
 - 13) 1st Ave E and 13th St EG5
 - 14) 1st Ave E and 15th St EG5
 - 15) Central Ave and 28th StG7
 - 16) Central Ave and Marquis RdG9
 - 17) 15th St E and 5th Ave EH5
 - 18) 4th Ave E and Marquis RdH8
 - 19) 6th Ave E and River StI4
 - 20) 6th Ave E and 13th St EI5
 - 21) 6th Ave E and 15th St EI5
 - 22) 15th St E @ CornerstoneI5
 - 23) 6th Ave E and 19th St EI6
 - 24) 6th Ave E and 22nd St EI6
 - 25) 6th Ave E and 24th St EI7
 - 26) 6th Ave E and 28th St EI7
 - 27) 6th Ave E and Marquis RdI8
 - 28) 15th St @ CornerstoneJ5
 - 29) 15th St E and 10th Ave EJ5
 - 30) 28th St E and ShermanJ7
 - 31) 28th St E and 15th Ave EK7
 - 32) 28th St E and 15th Ave EK7
 - 33) 15th St E and 15th Ave EL5
 - 34) 15th Ave E and Muzzy DrL6
 - 35) 6th Ave W and 28th St WD7
 - 36) 10th Ave W and 28th St WD7
 - 37) 15th St E and 4th Ave EH5
 - 38) River St E and 1st Ave EG4



-  1) SCHOOL CROSSING
-  2) SIGNALIZED INTERSECTION
-  3) HALF-SIGNALIZED INTERSECTION
-  4) PEDESTRIAN CROSSING
-  5) PARK AND TRAIL CROSSING



CITY OF PRINCE ALBERT



Traffic Lights and Crosswalks
April 20, 2023

Streets run East and West. Avenues run North and South. Numerical Streets and Avenues South of the River are indicated as being E. or W. of Central Avenue. Those North of the River are indicated as N.E. or N.W.

A B C D E F G H I J K L M N

1
2
3
4
5
6
7
8
9
10